

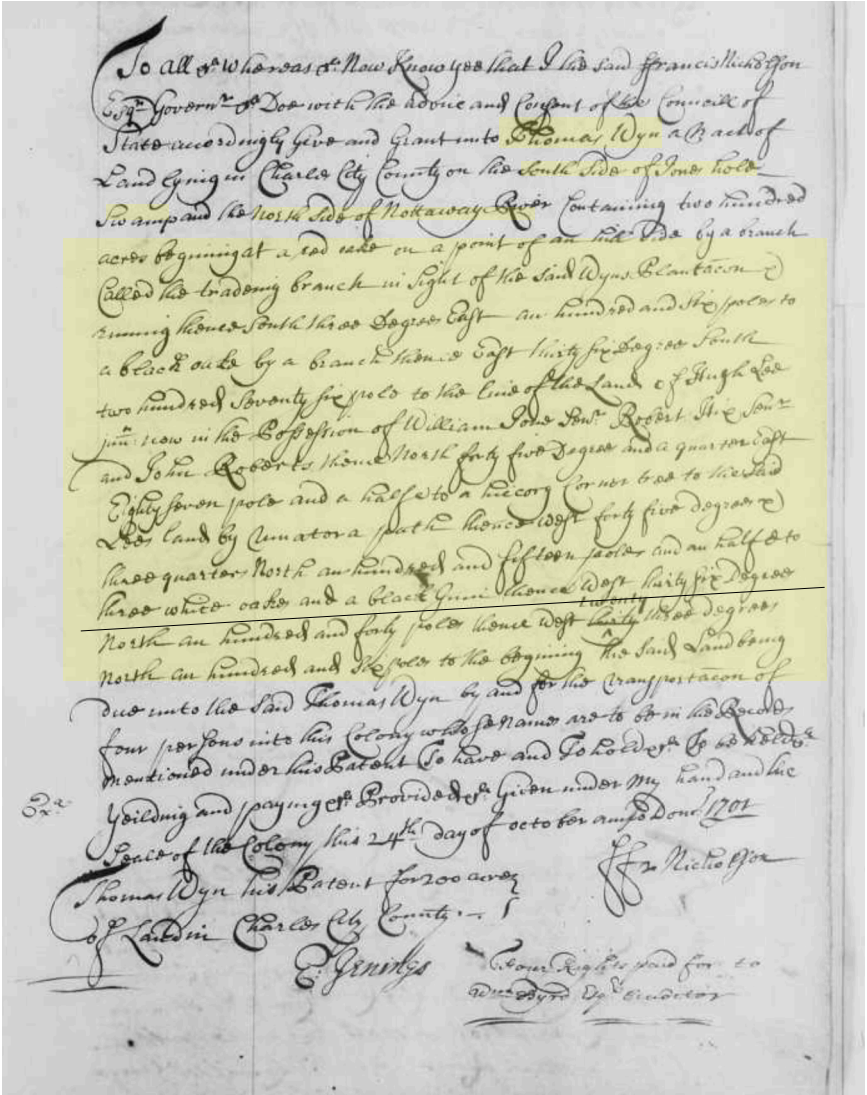
The **October 24, 1702** patent for 200 acres to Thomas Wynne (often spelled Wyn or Wynn in records) in Charles City County (an area that became part of Prince George County shortly after in 1702/1703, near the future Surry/Sussex boundary) is documented in **Virginia Patent Book 9**, specifically on **page 406**.

This is consistently cited in multiple abstracted sources of Virginia colonial land records, including:

- Genealogical compilations from the Poythress family history site (drawing from original patent abstracts).
- RootsWeb freepages transcriptions of land records, which explicitly reference *Virginia Patent Book 9, page 406* for this grant: "Patent to Thomas Wyn, dated October 24, 1702, for 200 acres, Charles City County, on South side of Jones hole swamp and North side of Nottoway River... adjoining land of Hugh Lee Junr., now in the possession of William Jones, Robert Hix, and John Roberts."
- Cross-references in nearby patents (e.g., John Poythress's adjacent 350-acre grant on the same date is in Patent Book 9, pages 396–397).

These abstracts derive from the **Cavaliers and Pioneers** series (a standard compilation of Virginia land patents and grants), though the exact volume/page for this 1702 entry aligns with Patent Book 9 in the Library of Virginia's colonial land office records. Original volumes are held in the Library of Virginia archives; many early patents were microfilmed or abstracted due to preservation needs.

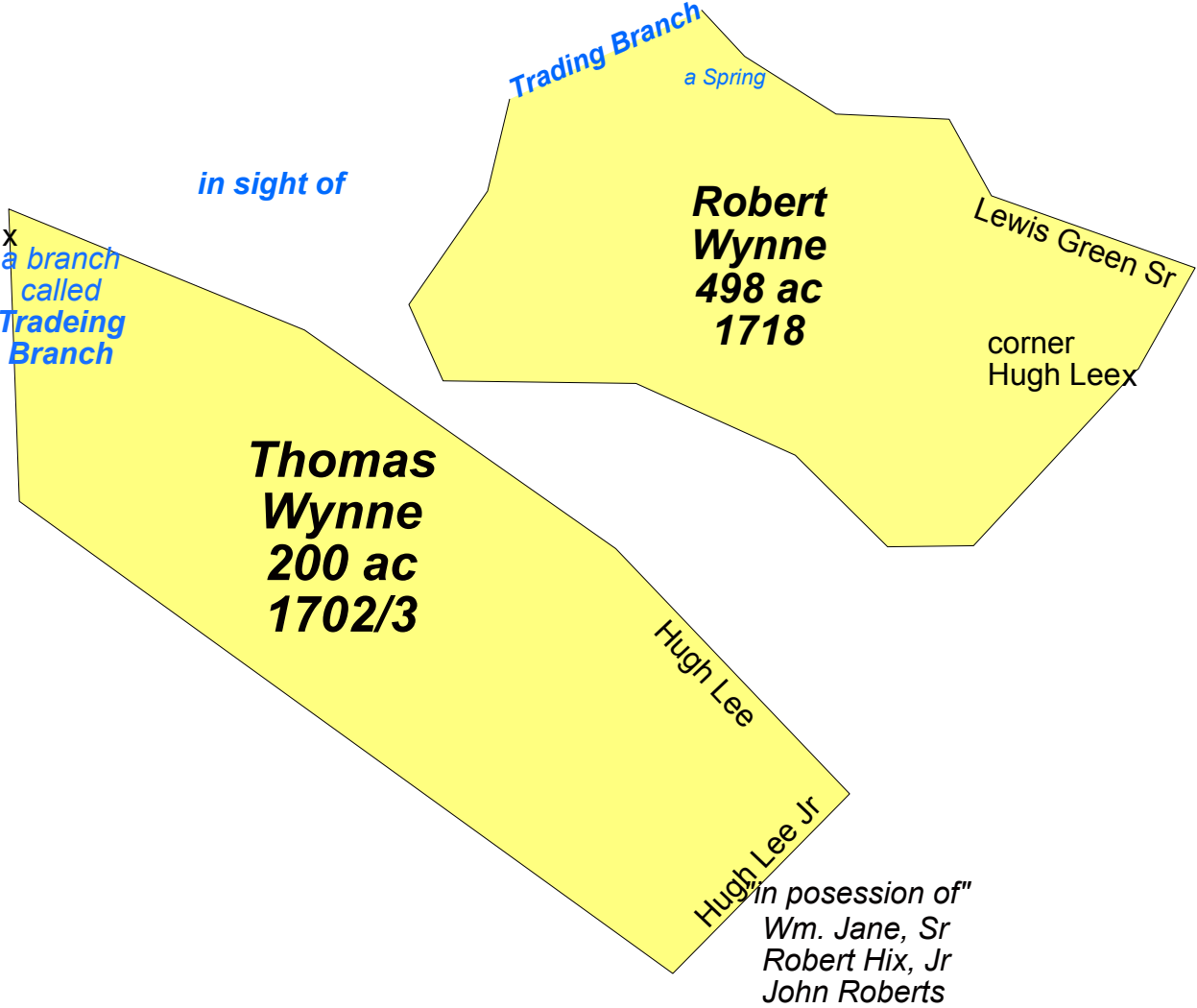
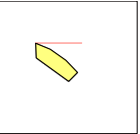
Note: Some secondary sources occasionally list the date as 1701 or misattribute adjacent grants, but the core description (200 acres, Jones Hole Swamp, north side Nottoway River, adjoining Hugh Lee Jr.'s land then held by William Jones, Robert Hix, and John Roberts) matches precisely across reliable transcriptions for the October 24, 1702 patent in PB 9, p. 406.



begin x by a branch called "the tradeing branch" (in sight of the said Wyns Plantation)

S 3 E 106  
E 36 S 276 to Hugh Lee Jr (now in posession of Wm Jane Sr, Robert Hix Sr & John Roberts)

S 54 E 276  
N 45.25 E 87.5 to Lees land  
W 45.75 N 115.5  
N 44.25 W 115.5  
W 36 N 140  
N 54 W 140  
W 23 N 106 to 1st  
N 67 W 106



"in posession of"  
Wm. Jane, Sr  
Robert Hix, Jr  
John Roberts